

PRIMIERO O-WEEK
PRIMIERO SAN MARTINO DI CASTROZZA
4-8 JULY 2017

BULLETIN 1

WELCOME

On behalf of the community of Primiero, the organising committee would like to extend a warm welcome to all the participating athletes and companions.

We hope you will find the racing terrain interesting, the courses challenging and the welcome friendly.

EVENT OFFICE

Information regarding the competition will be provided at the Event Office. All team leaders or competitors are requested to check in at the Event Centre to hand over the competition material for the clubs.

Event Centre is located in Via Dante Alighieri N.6, 38054 Fiera di Primiero TN, Italia ([46.174032](tel:+39046174032), [11.828831](tel:+3904611828831))

During the races, Event Centre staff will be available at race finish area

WEBSITE

The official website of the event is: <https://www.dolomiti3days.com>

Many information can be found on site pages, please refer to this as far as not included in this bulletin.

PROGRAMME

Day	Time	Activity	Location
Monday 3 July	11.00 – 20.00	Event Centre open	Event Centre in Fiera di Primiero
Tuesday 4 July	14.00	Village stage 1	Sport Centre Transacqua
Wednesday 5 July	10.00 14.00	Village stage 2 Prize Giving Ceremony	Sport Centre Tonadico
Thursday 6 July	10.00	Dolomites 3 days: first stage	Val Venegia – Malga Venegia
Friday 7 July	10.00	Dolomites 3 days: second stage	Passo Rolle – Malga Rolle
Saturday 8 July	10.00 15.00	Dolomites 3 days: third stage Prize Giving Ceremony	Sport Centre San Martino di Castrozza
Sunday 9 July	09.00 – 12.00	Event Centre open - Departure	Event Centre in Fiera di Primiero

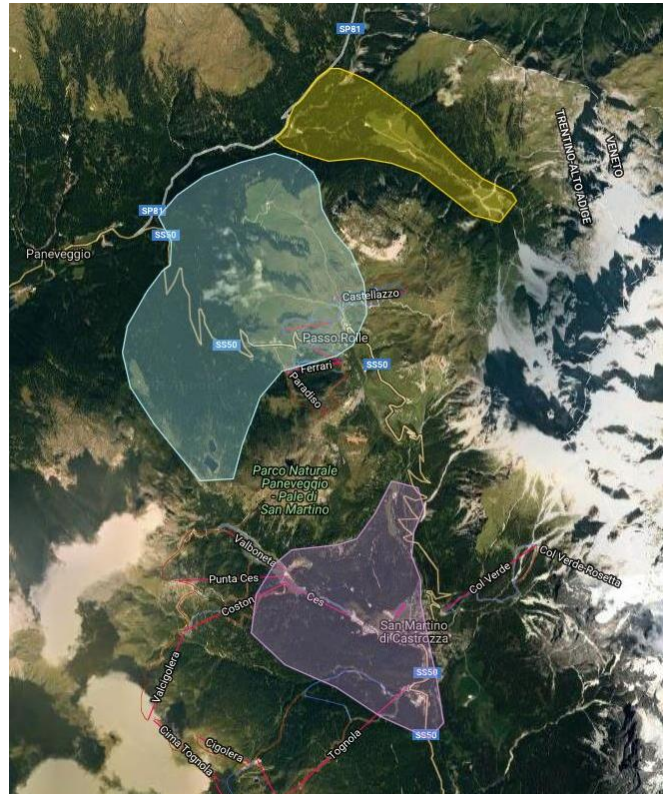
EMBARGOED AREAS

You can check the embargoed areas at this link:

https://drive.google.com/open?id=1Zn0_3blzcQCWf6mJmLshWvXBWII&usp=sharing



Embargoed area 2 Village Stages



Embargoed area Dolomites 3 days

ORGANISING TEAM

The Event is organised by the Committee Primiero O-Week 2017.

Competition managers: Roberto Pradel – Andrea Gobber

Race Director: Franco Orler

FISO Technical Advisor (Dolomites 3 days): Daniele Danieli

Course Planners: Pierpaolo Corona, Manuel Negrello, Nicolò Orler

Cartography: Marcello Pradel, Roberto Pradel

Controllers: Mattia Debertolis, Giacomo Zagonel, Francesca Taufer

Race office and Secretary: Andrea Gobber, Graziella Collesel

Race software management: Sergio Nicolao, Erik Nicolao, Aldo Gaio

Start referee: Tiziano Manfroi

Finish referee: Andrea Gobber

Arrival area installation referee: Enzo Lucian

Speakers: Stefano Galletti

ENTRIES AND ENTRY FEES

Last term for subscriptions is 23 June 2017, only at <http://www.orienteingonline.net>. Any changes to the entries after that date will be possible with a surcharge of 5 €.

EVENT TYPE

Primiero O-Week is formed by two separate competitions.

2 Village Stage (4-5 July)

Race 1 (Transacqua) - Type of race: sprint.

Race 2 (Tonadico) - Type of race: sprint.

The final ranking will result from the sum of the 2 race times;

Dolomites 3 days (6-8 July)

Race 1 (Val Venegia) - Type of race: middle.

Race 2 (Passo Rolle) - Type of race: long.

Race 3 (San Martino di Castrozza) - Type of race: long.

The final ranking will result from the sum of the 3 race times.

TECHNICAL INFORMATION “2 VILLAGE STAGES”

FIRST START AND MAXIMUM TIME

Race on 4 July - Transacqua: at 14.00

Race on 5 July - Tonadico: at 10.00

Maximum time to complete the course is 60 minutes.

MAP DETAIL

Transacqua: scale 1:4.000 for everyone, contour interval 2,5m, update in 2017

Tonadico - Siror: scale 1:4.000 for everyone, contour interval 2,5m, update in 2017

PARKING AND FINISH ARENA

Transacqua Sport Centre:

- distance between Event office (Fiera di Primiero): 200 meters
- finish arena at Sport Centre Transacqua ([46.173337](tel:+39046173337), [11.831349](tel:+390461831349))
- parking: the parking areas will be communicated in next Bulletin number 2

Tonadico Sport Centre:

- distance between Event office (Fiera di Primiero): 2,5km
- finish arena at Sport Centre Tonadico ([46.181817](tel:+39046181817), [11.837726](tel:+390461837726))
- parking: the parking areas will be communicated in next Bulletin number 2

PRIZE GIVING

Prize giving ceremony will take place Wednesday 5 July after the second Village Stage at the Sport Centre in Tonadico. There will be a price giving for the top three ranking competitors in each class.

TECHNICAL INFORMATION “DOLOMITES 3 DAYS”

FIRST START AND MAXIMUM TIME

Race on 6, 7 and 8 July: at 10.00

Maximum time to complete the course is 120 minutes.

MAP DETAIL

Val Venegia: scale: 1:5.000 for BEG, WM10 and WM12; 1:10.000 for all other; contour interval 5m, year 2017 (new map).

Passo Rolle: scale: 1:5.000 for BEG, WM10 and WM12; 1:10.000 for all other; contour interval 5m, year 2009 update 2017.

San Martino: scale: 1:5.000 for BEG, WM10 and WM12; 1:10.000 for all other; contour interval 5m, year 2009 update 2017.

PARKING AND FINISH ARENA

Val Venegia – Malga Venegia:

- distance between Event office (Fiera di Primiero) and Val Venegia: 33km – 55’-60’ by car
- finish arena at Malga Venegia ([46.321924, 11.795636](#))
- parking ([46.321445, 11.779414](#))

Passo Rolle – Malga Rolle:

- distance between Event office (Fiera di Primiero) and Passo Rolle: 23km – 35’-40’ by car
- finish arena at Malga Rolle ([46.296128, 11.776099](#))
- parking 1 ([46.297633, 11.789242](#))
- parking 2 ([46.296245, 11.784025](#))

San Martino di Castrozza Sport Centre:

- distance between Event office (Fiera di Primiero) and San Martino di Castrozza: 15km – 20’-25’ by car
- finish arena at Sport Centre San Martino di Castrozza ([46.261677, 11.797439](#))
- parking ([46.262805, 11.79127](#))

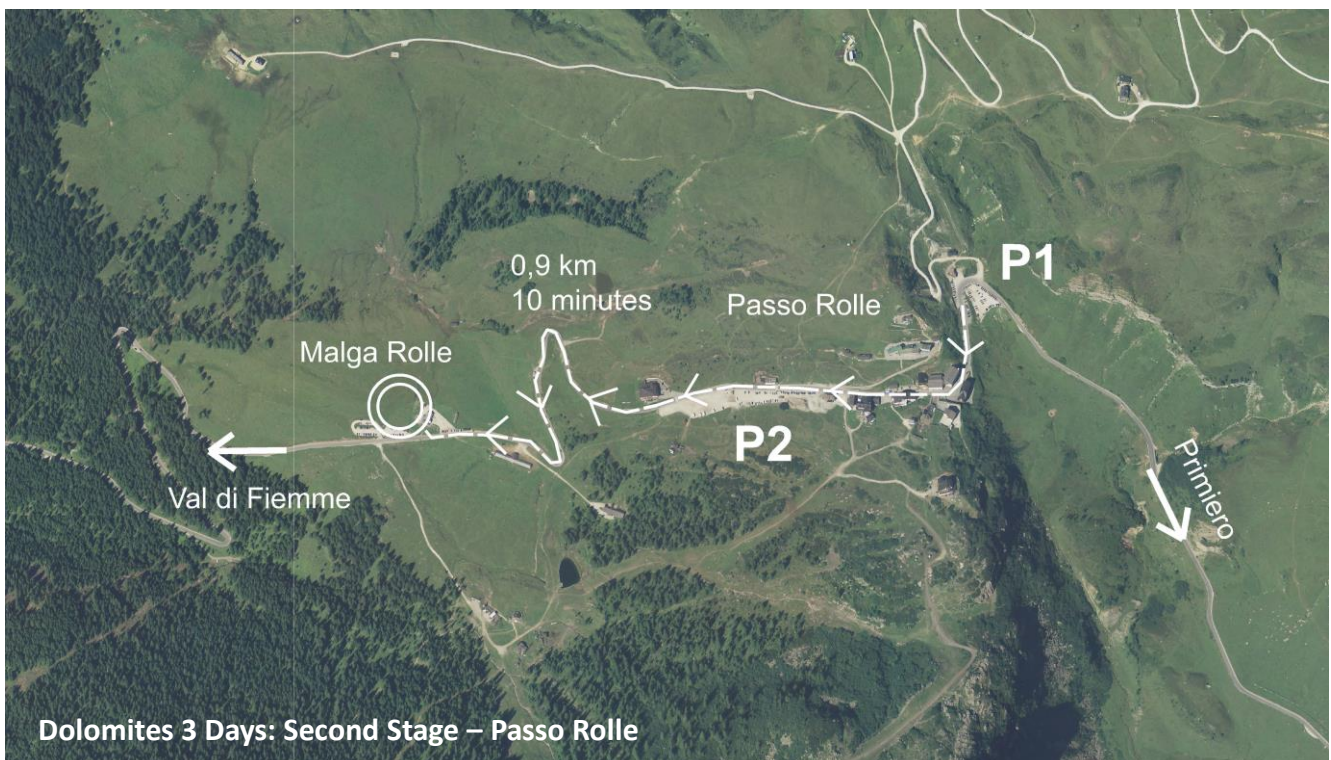
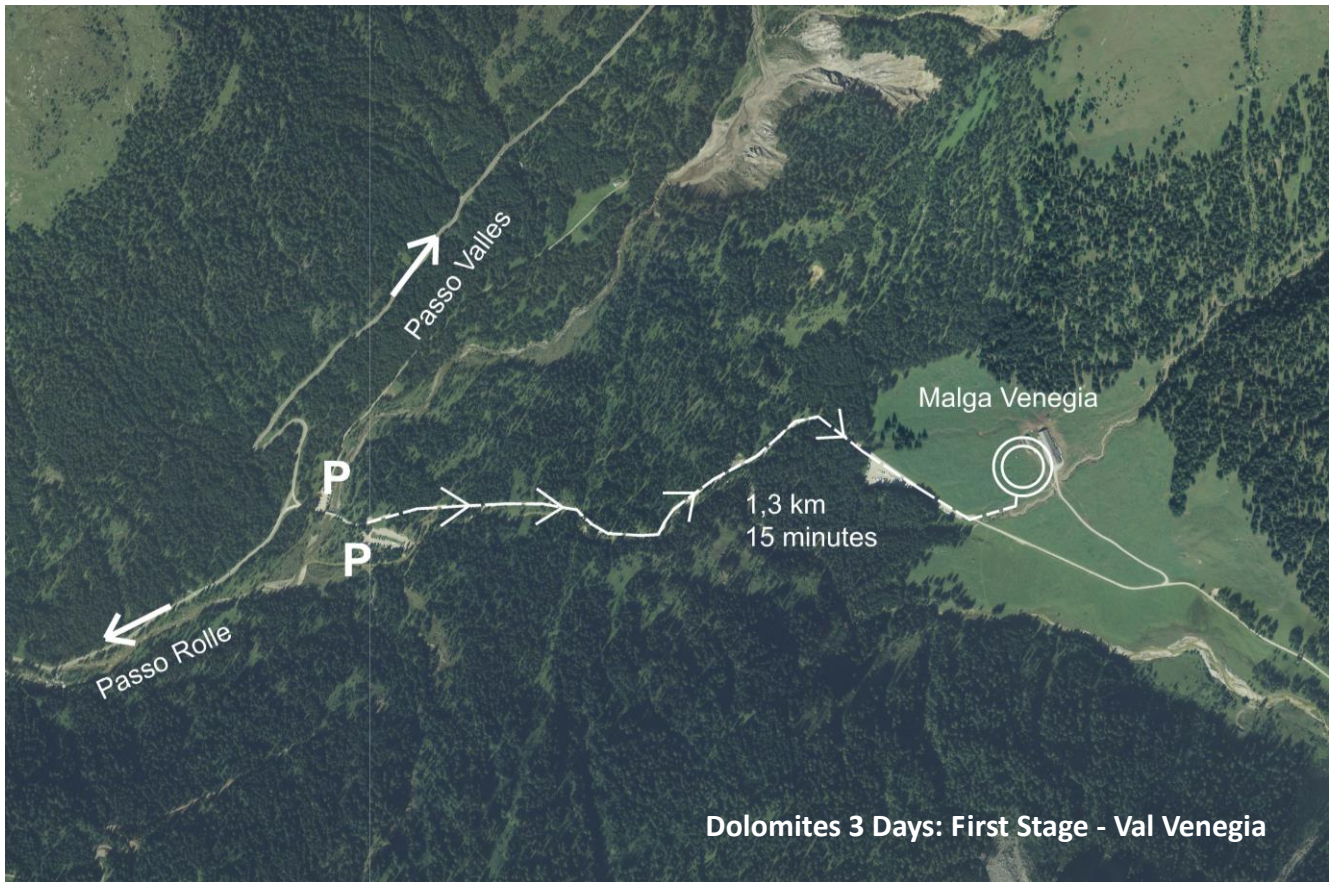
Parking during the “Dolomites 3 Days” is reserved to all holders of the special ticket which shall be exposed on the dashboard of the car. The ticket for cars, campers, vans, costs 5€ for the whole event, it shall be purchased at the Event Centre or at Val Venegia Parking.

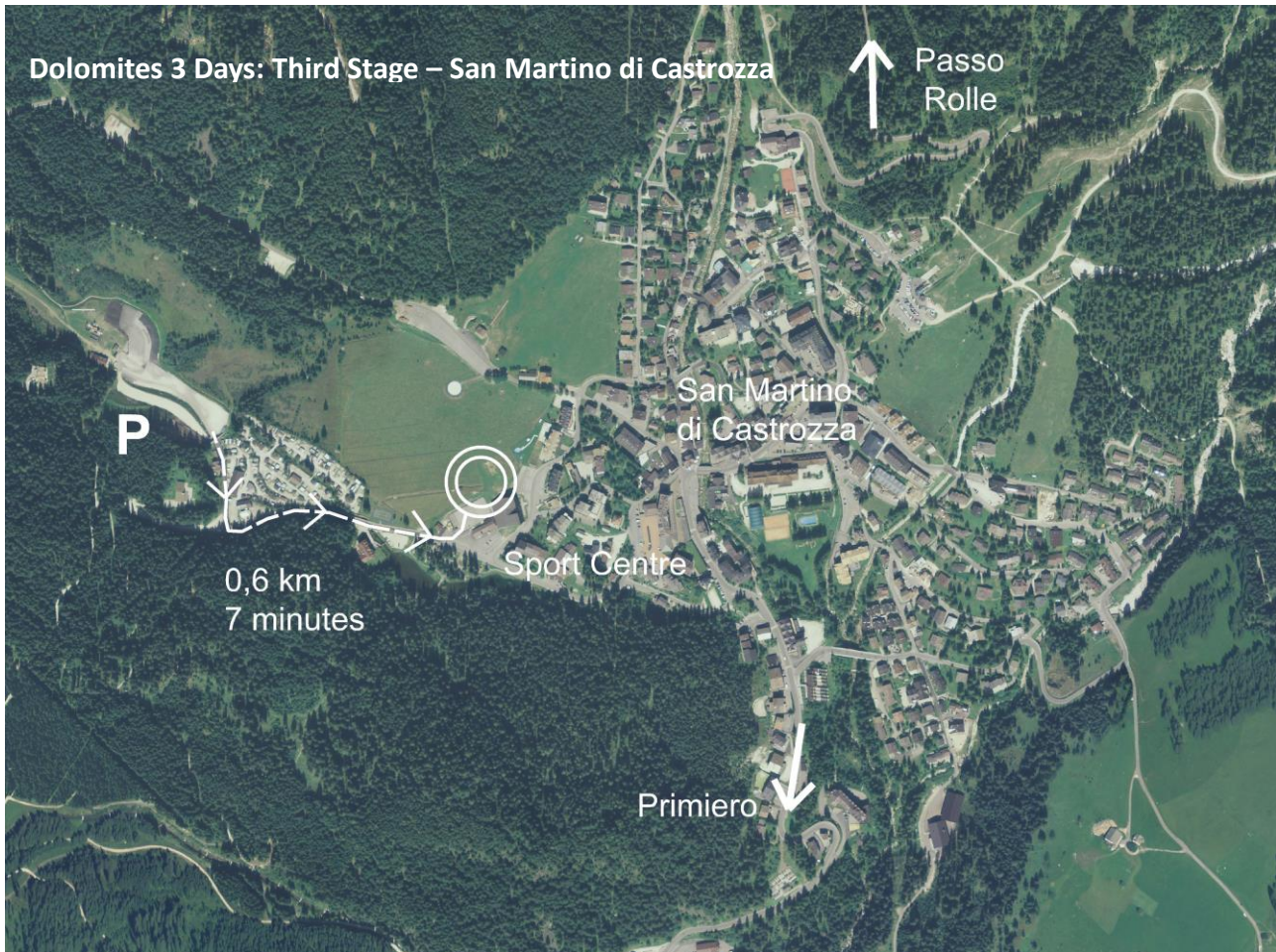
DISTANCE BETWEEN VENUE AND START

- Malga Venegia - Start: 500m + 30m climb
- Malga Rolle – Start: 1.800m + 100m climb
- San Martino di Castrozza Sport Centre – Start: 600m + 40m climb

PRIZE GIVING

Prize giving ceremony will take place Saturday 8 July after the third stages of Dolomites 3 Days at the Sport Centre in San Martino di Castrozza. There will be a price giving for the top three ranking competitors in each class.





OTHER TECHNICAL INFORMATION

START SYSTEM

For each race, start system will be "Delayed start": follow the marks until the Start control.

Classes BEG, WM10, WM12 OPEN S and OPEN L will have free starting time, up to a maximum of two hours after the first start time.

PUNCHING SYSTEM

The Sport Ident punching system will be used in all events. In the case of SI malfunction you must punch in the reserve box on the competition map. Manual punching devices are on the control stand. Competitors must report any problems with the controls and punches at the finish.

Athletes may either use their own SI-chip or rent it at 2,00 € each day (you will also need to leave your ID as a caution). If you use a rented SI-chip, you must return it after completing your last race; failing to return the chip or missing it will result in a 30 € fine.

CONTROL DESCRIPTIONS

Control descriptions will be printed on the maps and will be available in the start lanes.

NUMBER BIBS

Number bib will be different in “2 Village Stages” and “Dolomites 3 Days”. For each two event, number bibs is the same for all races, please take care of it and wear it on each race. Each bib quotes competitors’ name, class and starting time of each race.

TENTS

It is allowed to pitch team camp tents near the finish area.

REFRESHMENT

Drinking water and cups will be available in the start areas only on Dolomites 3 Days races.

Refreshments during the event are marked on the map. Drinking water and cups will be available at these points.

On arrival each competitor will be given a bottle of water.

MAP GIVING BACK

Runners will not be asked their maps after finishing the race. You are kindly asked for Fair Play!

Further information in next Bulletin number 2.