



Primiero  week
Dolomites Orienteering 3 Days

4th - 8th July 2023



Bulletin 1

January

www.dolomiti3days.com



Primiero week

Dolomites Orienteering 3 Days

TRENTINO

www.dolomiti3days.com



FEDERAZIONE
ITALIANA
SPORT
ORIENTAMENTO



COMUNITA' DI PRIMIERO



COMUNE DI PRIMIERO
SAN MARTINO DI CASTROZZA



Welcome !

Program

Monday 3th July 2023

Opening race office and secretary 15:00-19:00 / 20.00-21.30
(Event Center 46.174219, 11.828674)
Official training (Passo Rolle - Tonadico village - Val Canali)

Tuesday 4th July 2023

Village stage 1: Fiera di Primiero
Opening secretary 10.30 - First start 14:30
Opening race office and secretary 20:30-21:30 (Event Center)

Wednesday 5th July 2023

Village stage 1: San Martino di Castrozza
Opening secretary 09.00 - First start 10:30 - 2 Days prize ceremony near arena
Opening race office and secretary 20:00-22:00 (Event Center)

Thursday 6th July 2023

Dolomites 3 Days: 1st stage - Col Margherita (Passo San Pellegrino) - long distance
Opening secretary 08.30 - First start 10:00
Opening race office and secretary 20:30-21:30 (Event Center)

Friday 7th July 2023

Dolomites 3 Days: 2nd stage - Passo Rolle - middle/long distance (WRE Elité class)
Opening secretary 08.30 - First start 10:00
Opening race office and secretary 20:30-21:30 (Event Center)

Saturday 8 th July 2023

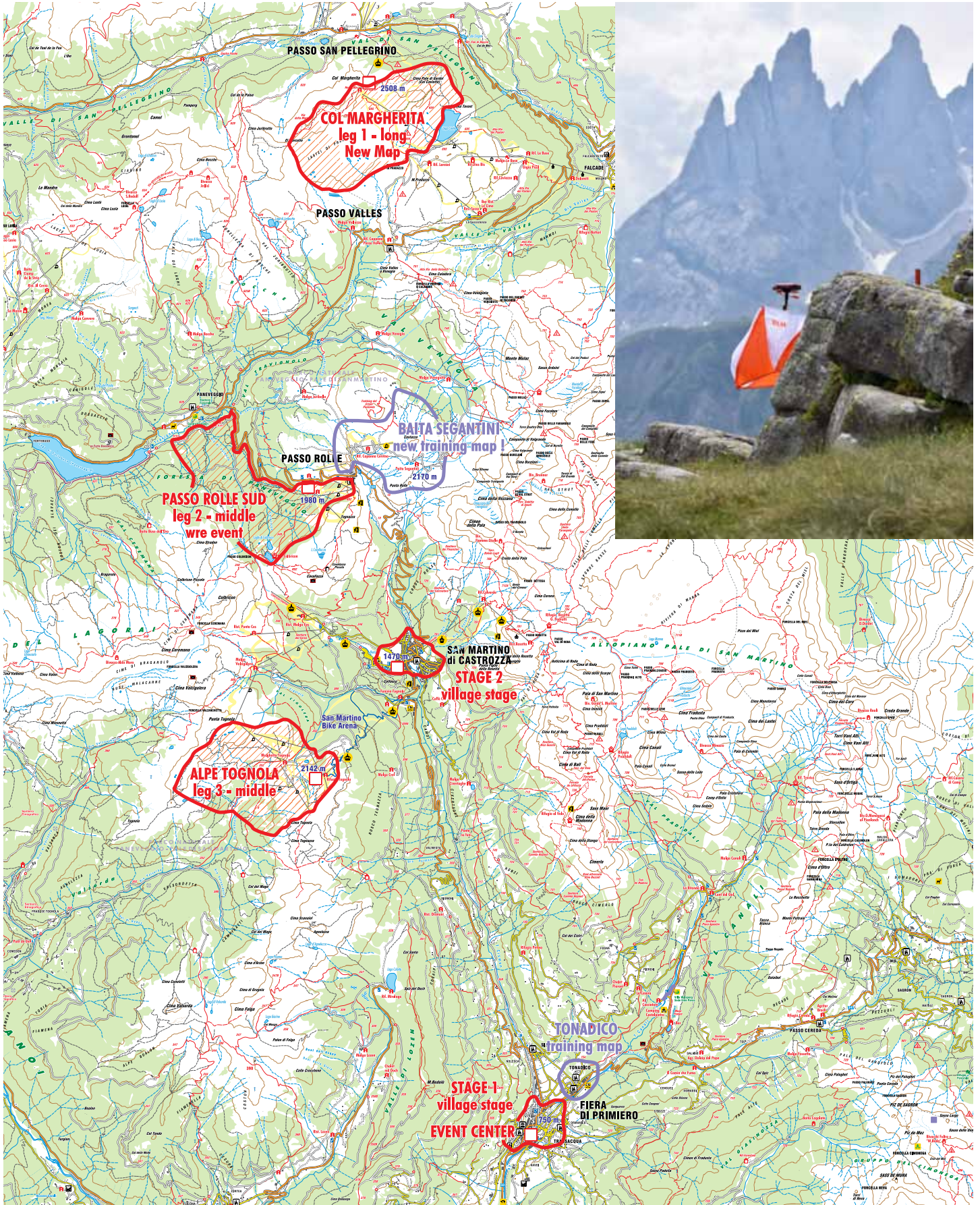
Dolomites 3 Days: 3th stage - Alpe Tognola - middle distance
Opening secretary 08.30 First start 10:00 - Prize giving ceremony
Opening race office and secretary 20:00-22:00 (Event Center)

Training: in the office or segretery there is the possibility to buy maps for training

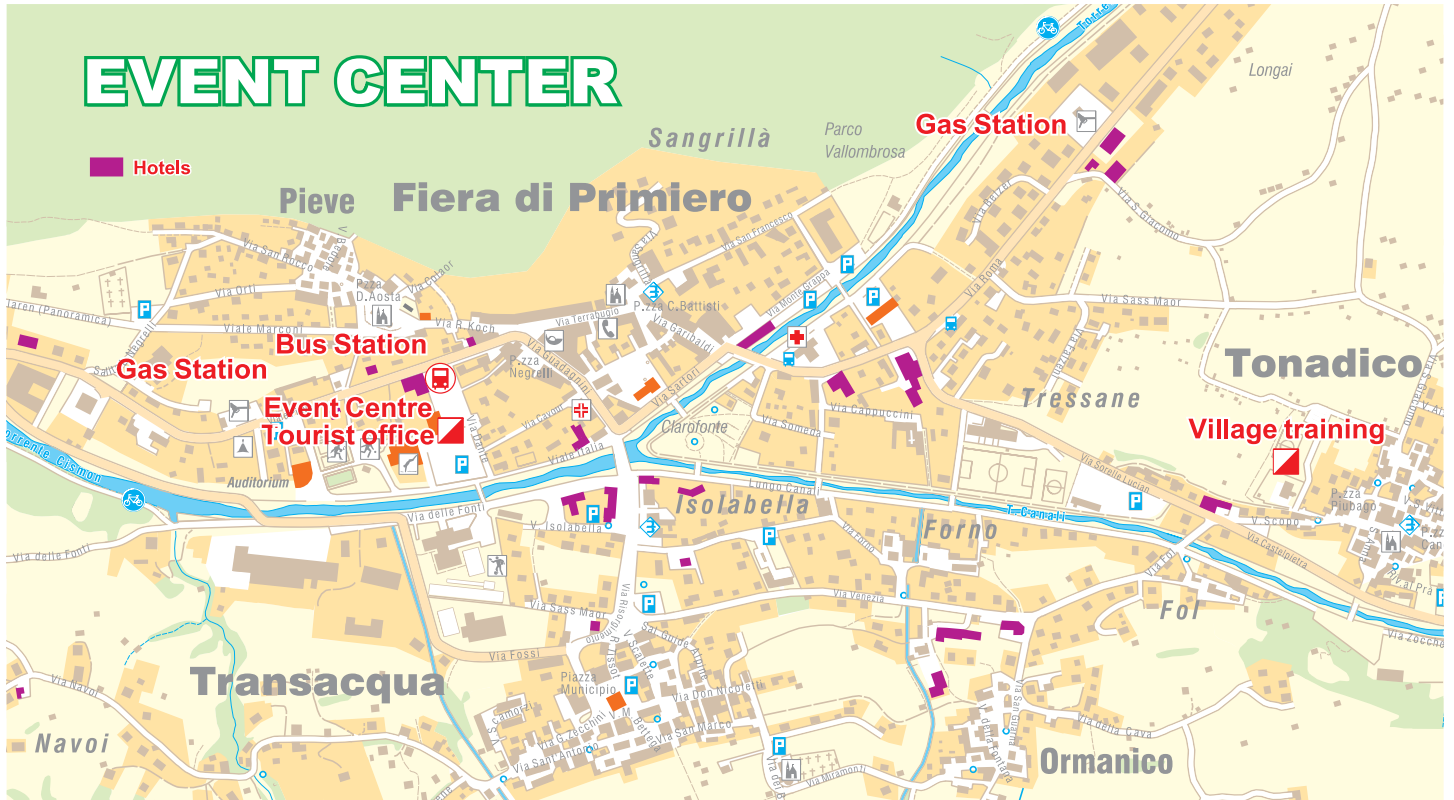
On www.sanmartino.com you will find useful information about the location.



Location



Location



Technical information

VILLAGE STAGE 1 FIERA DI PRIMIERO (Tuesday 4th July 2023)

Distance from Event Center (Fiera di Primiero): 0.5km

Type of race: sprint

Classes:

M/W 10 / 12 / 14 / 16 / 18 / 20 / Elite / 21A / 35 / 40 / 45 / 50 / 55 / 60 / 65 / 70 / 75 / 80

Direct Easy / Direct Difficult

Start:

First start: 14.30

Last time for "punching start free" 16:30 (only direct and mw10)

Maximum time to complete the course is 60 minutes.

Map details:

Scale 1:4.000 - contour interval 2,5m, map updated in 2023.

Courses: the traffic is not closed. Be careful and pay attention!

VILLAGE STAGE 2 SAN MARTINO DI CASTROZZA (Tuesday 5th July 2023)

Distance from Event Center (Fiera di Primiero): 13km, 25 minutes by car

Type of race: sprint

Classes:

M/W 10 / 12 / 14 / 16 / 18 / 20 / Elite / 21A / 35 / 40 / 45 / 50 / 55 / 60 / 65 / 70 / 75 / 80

Direct Easy / Direct Difficult

Start:

First start: 10:30

Last time for "punching start free" 12:30. (only direct and mw10)

Maximum time to complete the course is 60 minutes.

Map details:

scale 1:4.000 - contour interval 2,5m, map updated in 2023.

Courses: the traffic is not closed. Be careful and pay attention!



Turist info - accommodation:

sanmartino.com

STAGE 1 COL MARGHERITA (Thursday 6th July 2023)

Distance from Event Center (Fiera di Primiero): 50km,
75 minutes by car + 10 min by cable car

Parking area: at cable car station Col Margherita

Cable car timetable: 09:00 - 17:30

Tickets: payment of the ticket together with the registrations

Type of race: long

Classes:

M/W 10 / 12 / 14 / 16 / 18 / 20 / Elite / 21A / 21B / 35 / 40 / 45 / 50 / 55 / 60 / 65 / 70 / 75 / 80

Direct Easy L-S / Direct Difficult L-S

Start:

First start: 10:00

Last time for "punching start free" 12:30. (only direct and mw10)

Maximum time to complete the course is 150 minutes.

Finish:

after the finish the the race the SI-card downloading must be done at the race office near Rifugio Col Margherita following the marked route.

Map details:


scale 1:7.500 for M/W 10 / 12 / 60 / 65 / 70 / 75 / 80 / Direct Easy L-S

scale 1:10.000 for all the others; contour interval 5m. It is a new map created in 2022 enlarging the map of Passo Valles. It has a very detailed morphology and it is mostly without forest.

Courses: There will be a short stretch indicated by Primiero O Week flags for categories M10 W10 M12 W12 DIRECT SHORT EASY.

Be careful: Rifugio Col Margherita is located at an altitude over 2500m, and the race area is between 2200m. and the 2600m. In case of bad weather the temperature can drop very quickly and visibility can be limited. **We recommend suitable mountain clothing!!!**

Other facilities: Toilet, bar, kindergarden, orienteering shops and a restaurant at Rifugio Col Margherita - are available at the final.



STAGE 2: PASSO ROLLE (Friday 7th July 2023)

Distance from Event Center (Fiera di Primiero): 20km, 40 minutes by car.

Parking area: Passo Rolle

Type of race: middle for **WRE categories** and middle/long for other categories.

Classes:

M/W 10 / 12 / 14 / 16 / 18 / 20 / Elite / 21A / 21B / 35 / 40 / 45 / 50 / 55 / 60 / 65 / 70 / 75 / 80

Direct Easy L-S / Direct Difficult L-S

Start:

First start 10:00

Maximum time to complete the course is 150 minutes.

Last time for "punching start free" 12:30. (only direct and mw10)

Finish:

Near Chalet la Baita (Busa Ferrari)


Map details:

scale 1:7.500 for M/W 10 / 12 / 60 / 65 / 70 / 75 / 80 / Direct Easy L-S

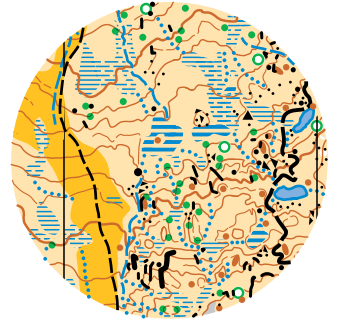
scale 1:10.000 for all the others; contour interval 5m. It is an old map created in 2008 (JWOC long distance race 2009) updated in 2022. It has a very detailed morphology and it is mostly without forest and with some semi-open areas.

Other facilities: Toilet, bar, kindergarden, orienteering shops and a restaurant at Rifugio Col Margherita - are available at the final.

After the "BIG STORM VAIA" in Autumn 2018 fallen trees are still in the forest and are marked with green lines on the map! There are several single fallen trees are not marked. Be careful!



STAGE 3 ALPE TOGNOLA (Saturday 8th July 2023)



Distance from Event Center (Fiera di Primiero):

13km, 25 minutes by car + 15 minutes by cable car

Park area: at cable car station - Journey leght 10 min by **cable car**

cable car timetable: 08:30 - 16:45

Tickets: payment of the ticket together with the registrations

Type of race: middle

Classes:

M/W 10 / 12 / 14 / 16 / 18 / 20 / Elite / 21A / 21B / 35 / 40 / 45 / 50 / 55 / 60 / 65 / 70 / 75 / 80

Direct Easy L-S / Direct Difficult L-S

Start:

First start: 10:00

Last time for "punching start free" 12.30 (only direct and mw10)

Maximum time to complete the course is 150 minutes.

Finish:

After the finishing the race the SI-card downloading must be done at the race office near Rifugio Alpe Tognola by following the marked route.

Map details:

scale 1:7.500 for M/W 10 / 12 / 60 / 65 / 70 / 75 / 80 / Direct Easy L-S

scale 1:10.000 for all the others; contour interval 5m. It is a new map created in 2022 enlarging the map of Passo Valles. It has very detailed morphology and it is mostly without forest.

Courses: There will be a short stretch indicated by Primiero O Week flags for categories M10 W10 M12 W12 DIRECT SHORT EASY.

Be careful: Rifugio Alpe Tognola is located at an altitude of over 2200m. and the race area is between 1800m. and the 2400m. In case of bad weather temperature can drop very quickly and visibility can be limited. **We recommend suitable mountain clothing!!!**

Other facilities: Toilet, bar, kindergarden, orienteering shops and a restaurant at Rifugio Col Margherita - are available at the final.





OTHER TECHNICAL INFORMATION

ENTRIES

<https://www.dolomiti3days.com/entries/> - <https://www.orienteingonline.net>

deadline 2 30.04.2023

deadline 3 23.06.2023

During the competition days it will be possible to sign up only in the DIRECT categories until 12:00 for the Village Stages and until 10:00 for the 3 DAYS OF DOLOMITES. Any changes to the entries will be possible with an extra charge of € 5,00.

TIMING AND PUNCHING SYSTEMS

SportIdent punching and timing system are used, with Air+ activated in all races, Finish station included. Classic SportIdent can also be used. SIACs (Air+) are not available to hire."

FINISH PROCEDURE

Every single athlete, even if withdrawn, at the end of the race, has to reach as soon as possible the arrival tent and download the SI-chip.

In case of SI malfunction you have to punch in the reserve box on the competition map. Manual punching devices are at the control stay. Competitors must report any problems with the controlling and punching at the finish. Athletes can either use their own SI-chip or rent it at 2,00 € a day (you will also need to leave your ID as a caution). If you use a rented SI-chip, you have to return it after completing your last race; if you do not return the chip or miss it you will be charged an extra cost of € 30,00.

NUMBER BIBS

The number bib is different for the the Village Stages and for the 3 days - please take care of it and wear it on each race. Each bib has the competitors name, class and starting time of each race.

CONTROL DESCRIPTIONS

Control descriptions will be printed on maps and will be available at the start.

SPECIAL GADGET

A special gadget of the event will be given out to all competitors who will end the third stage of the "Dolomites 3 days".

KINDERGARTEN

The kindergarten is open from 9.30 am to 2.30 pm at the finish arena of all the races of the Dolomites 3 days.

RESPECT FOR THE ENVIRONMENT

Please, do not drop litter in meadows and woods.

Leave glasses and plastic bottles in the appropriate containers at the start, the refreshment points and at the finish area. Dedicated containers will be available for plastic items.

WEBSITE / MORE INFO

The link of official website of the event is the following: <https://www.dolomiti3days.com>

We recommend to take a look at it for further information not included in this bulletin.



Special Speaker:
Mr. Stefano Galletti

HAVE FUN !
STAFF PRIMIERO O WEEK 2023